



Attachment B



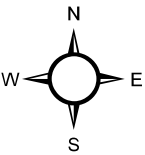
This map is compiled from various sources for internal use and is designed for reference purposes only.

The Regional District does not warrant the accuracy.

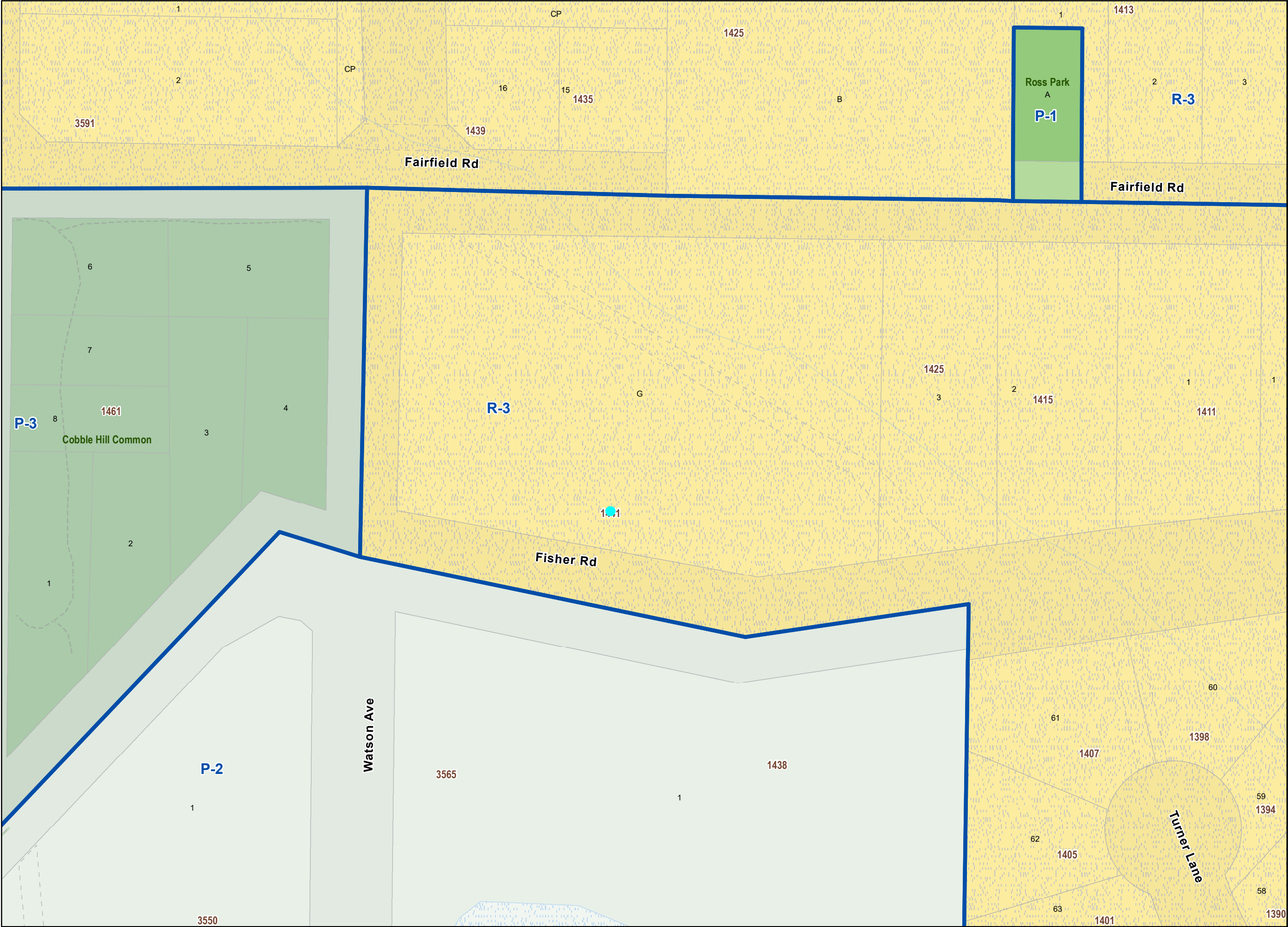
All persons making use of this compilation are advised that amendments have been consolidated for convenience purposes only and that boundaries are representational.

The original Bylaws should be consulted for all purposes of interpretation and application of the Bylaws.

Printed: October 10, 2023



Scale: 1:821



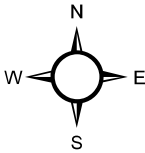
This map is compiled from various sources for internal use and is designed for reference purposes only.

The Regional District does not warrant the accuracy.

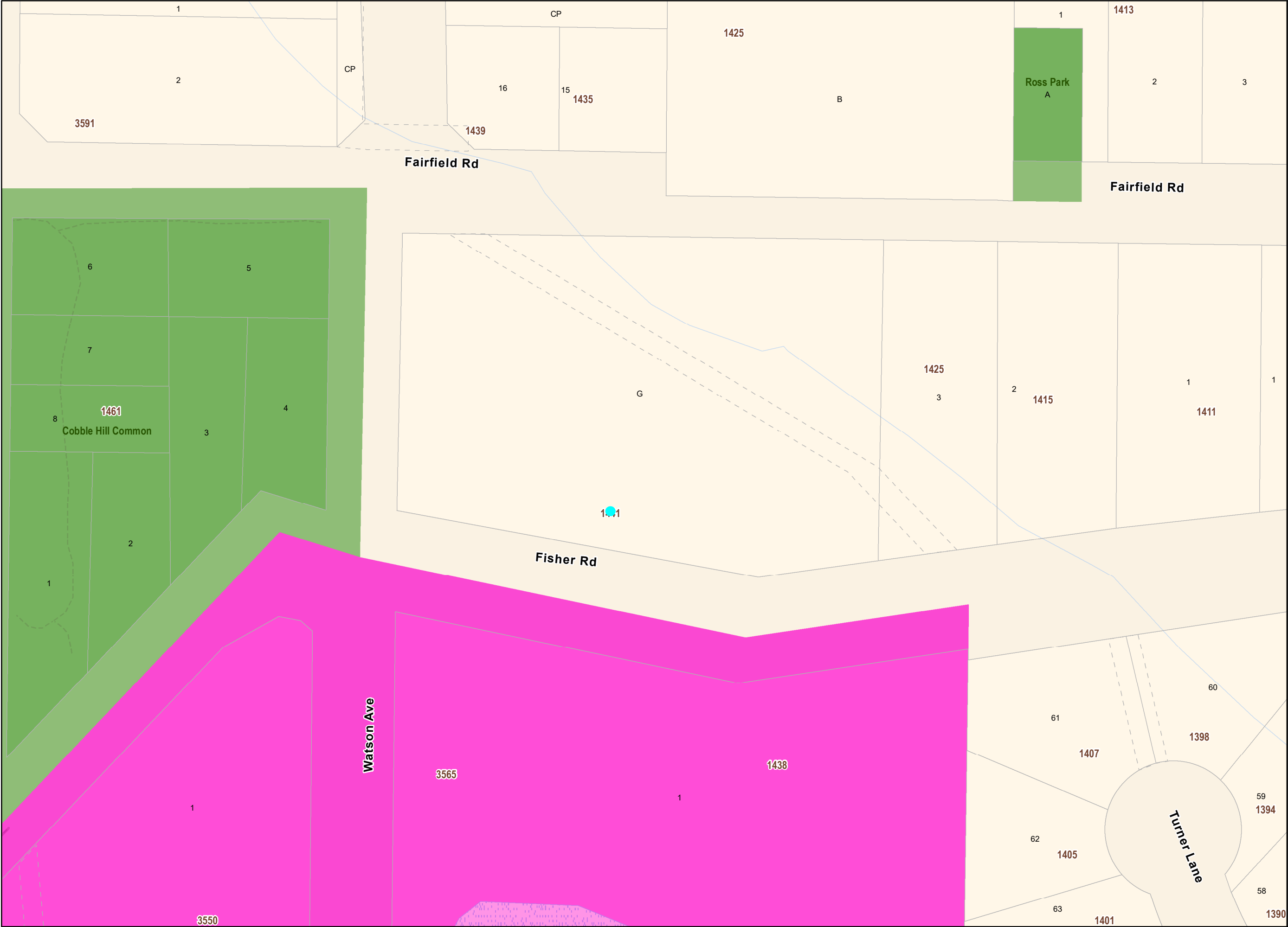
All persons making use of this compilation are advised that amendments have been consolidated for convenience purposes only and that boundaries are representational.

The original Bylaws should be consulted for all purposes of interpretation and application of the Bylaws.

Printed: October 10, 2023



Scale: 1:821



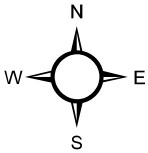
This map is compiled from various sources for internal use and is designed for reference purposes only.

The Regional District does not warrant the accuracy.

All persons making use of this compilation are advised that amendments have been consolidated for convenience purposes only and that boundaries are representational.

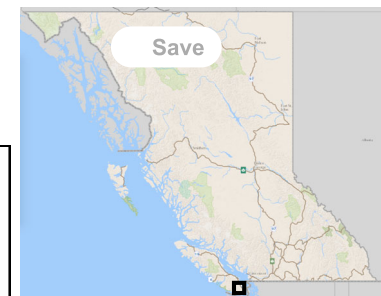
The original Bylaws should be consulted for all purposes of interpretation and application of the Bylaws.

Printed: October 10, 2023



Scale: 1:821

RAAD Map



Legend

Labels

Archaeological Sites - Labels

Historic Places – Formally Recognized - Labels

Historic Places – Not Recognized - Labels

Archaeology/Heritage

Archaeological Sites

Registered

Registry Candidate

Decision Pending

Federal Jurisdiction

Legacy

Recorded/Unprotected

Cancelled Record

Historic Places – Formally Recognized

Registered

Registry Candidate

Decision Pending

Federal Jurisdiction

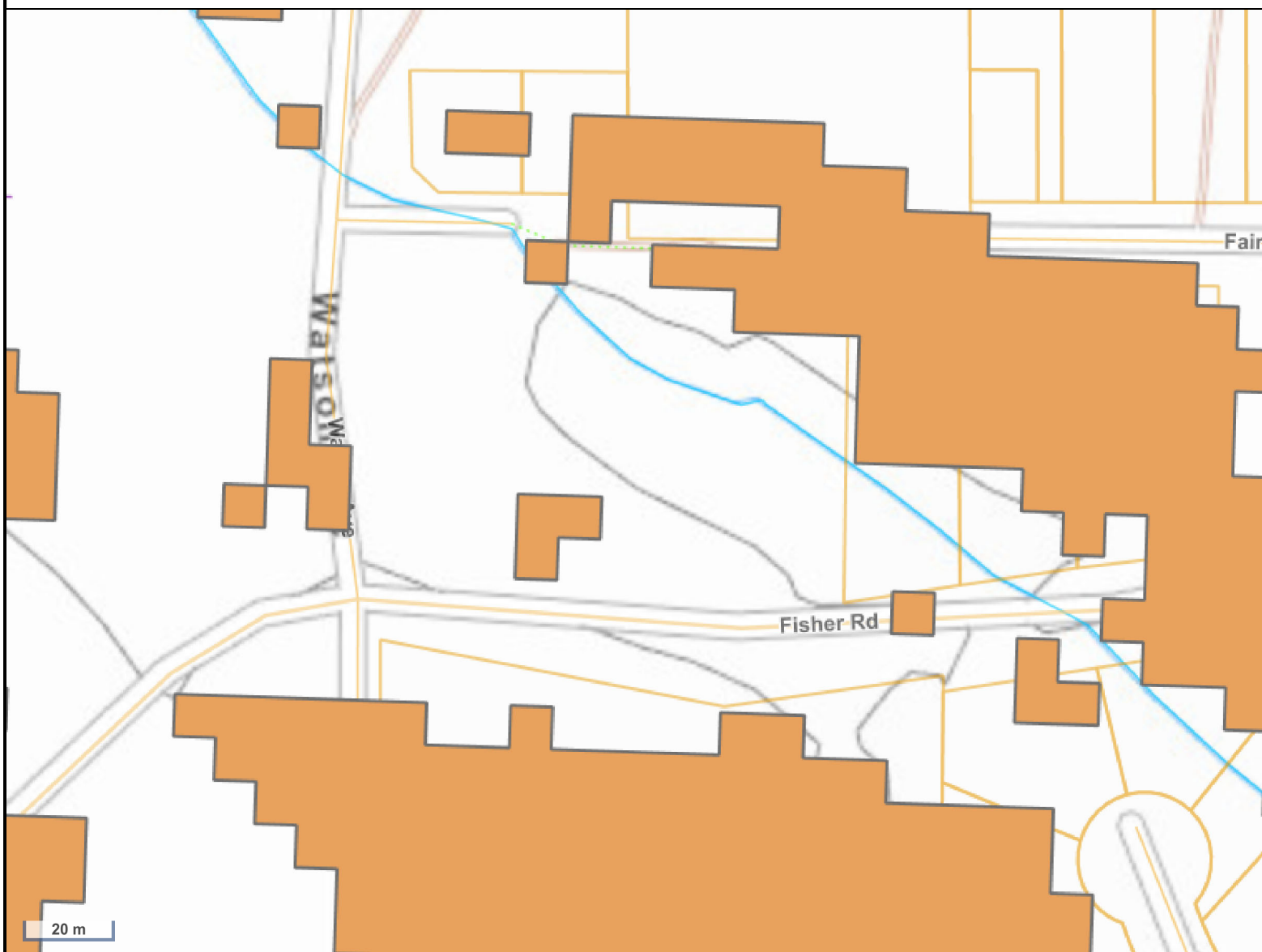
Legacy

Recorded/Unprotected

Cancelled Record

Historic Places – Not Recognized

Registry Candidate



Archaeological sites are protected under the Heritage Conservation Act. Archaeological site location information is extremely sensitive. Authorized RAAD users may only present information to a third party or parties who have a need to know. The contents of this map must otherwise not be copied or redistributed without permission of the Archaeology Branch. Archaeological site location is dependent on the accuracy of the site record and the scale at which the site was recorded. It is possible that unknown and unrecorded archaeological sites exist within any area of interest. The Access to Provincial Archaeological Information Policy is available at https://www.for.gov.bc.ca/archaeology/requesting_archaeological_site_information/process.htm.

Remote Access to Archaeological Data

Center: 48°41'23", -123°36'1"

Scale: 1 : 2116

SRS: EPSG:3857

UTM Zone: 10

