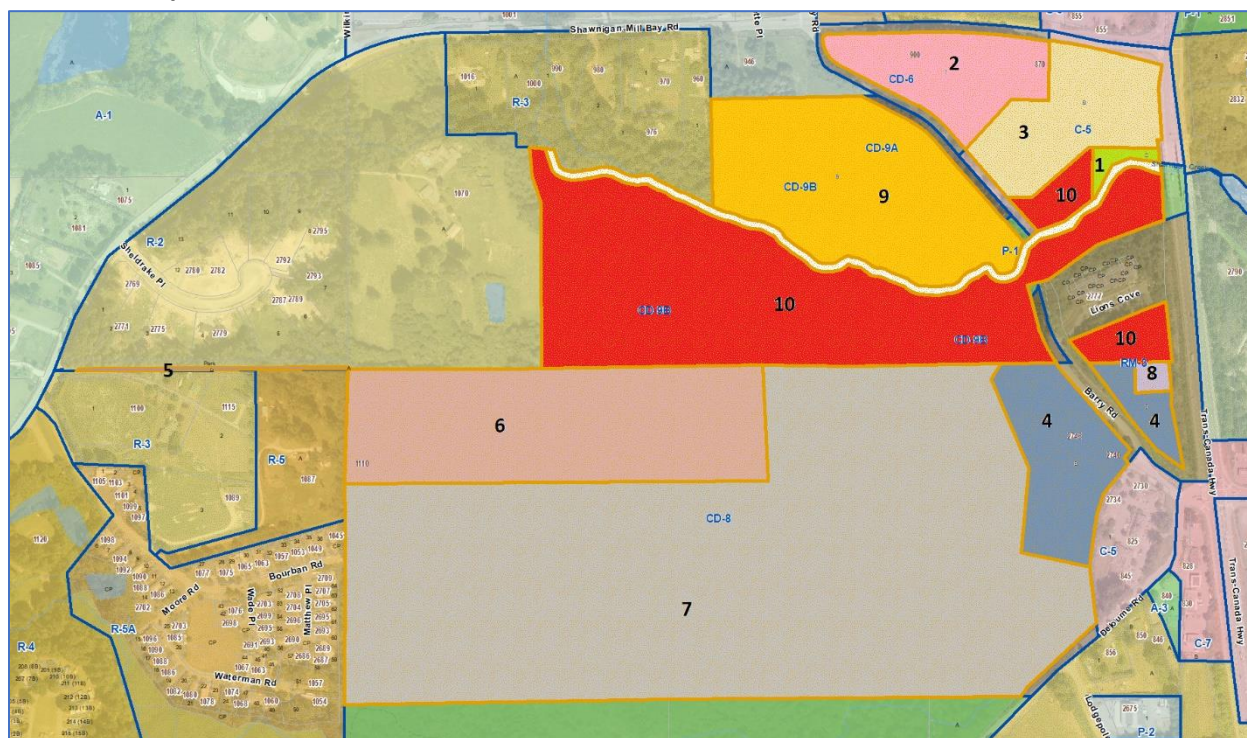
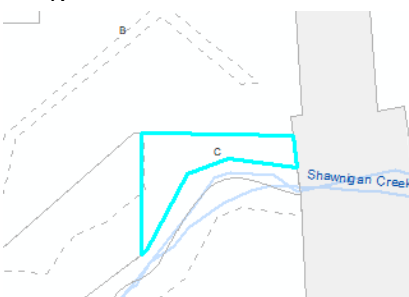


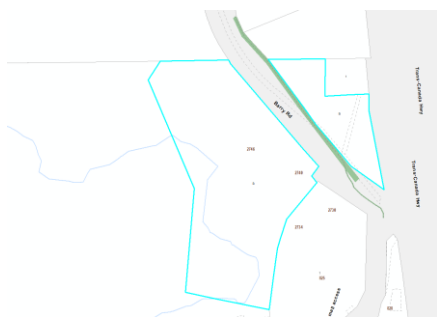
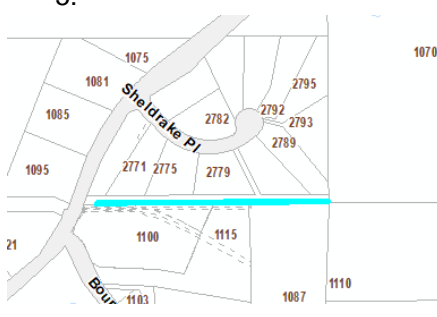
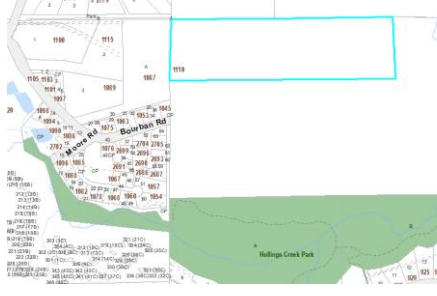


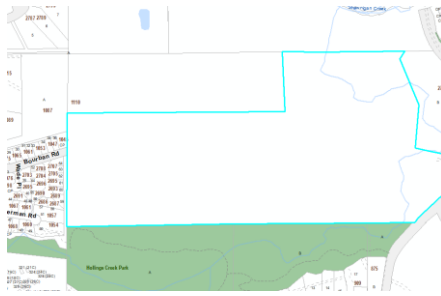
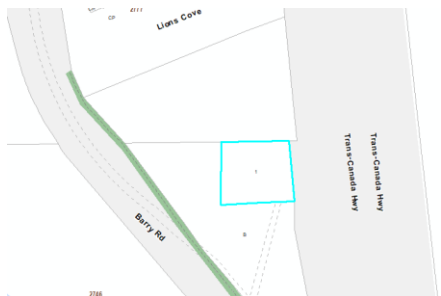

## Overview Map



## Lot Breakdown

PID	Zone	Proposed Zone	OCP	Map
010-208-089  Area: 2,023 m <sup>2</sup>	<a href="#">C-5</a> – Village Commercial 5	CD – Area 5	<b>Regional:</b> Commercial <b>LAP:</b> Village Commercial	1. 
025-942-310  Area: 22,095 m <sup>2</sup>	<a href="#">CD-6</a> – Village Comprehensive Development 6 – Congregate Care	Split: CD – Area 1 CD – Area 5	<b>Regional:</b> Residential <b>LAP:</b> Mixed-Use Comprehensive	2. 

000-278-131  Area: 25,292 m <sup>2</sup>	<a href="#">C-5</a> – Village Commercial 5	CD – Area 5	<b>Regional:</b> Commercial <b>LAP:</b> Village Commercial	3. 
009-488-286  Area: 31,067 m <sup>2</sup>	<a href="#">CD-8</a> – Village Comprehensive Development 8 – Stonebridge South <a href="#">RM-3</a> – Medium Density Multiple Family Residential 3	CD – Area 4	<b>Regional:</b> Residential <b>LAP:</b> Stonebridge Comprehensive Development	4. 
009-487-247  Area: (combined with PID 009-487-221)	<a href="#">R-2</a> – Village Suburban Residential 2	No Change:  This strip is identified to be a trail connection	<b>Regional:</b> Residential <b>LAP:</b> Village Residential	5. 
009-487-221  Area: 68,472 m <sup>2</sup>	<a href="#">CD-8</a> – Village Comprehensive Development 8 – Stonebridge South	CD – Area 3	<b>Regional:</b> Residential <b>LAP:</b> Stonebridge Comprehensive Development	6. 

009-528-601  Area: 271,220 m <sup>2</sup>	<a href="#">CD-8</a> – Village Comprehensive Development 8 – Stonebridge South	CD – Area 3	<b>Regional:</b> Residential <b>LAP:</b> Stonebridge Comprehensive Development	7. 
004-173-287  Area: 1,885 m <sup>2</sup>	<a href="#">RM-3</a> – Medium Density Multiple Family Residential 3	CD – Area 4	<b>Regional:</b> Residential <b>LAP:</b> Multi-Family Residential	8. 
029-533-601  Area: 57,396 m <sup>2</sup>	<a href="#">CD-9A</a> – Village Comprehensive Mixed Use 9A <a href="#">CD-9B</a> – Village Compressive Residential 9B <a href="#">P-1</a> – Parks 1	CD – Area 2	<b>Regional:</b> Residential <b>LAP:</b> Stonebridge Comprehensive Development	9. 
009-497-803  Area: 120,531 m <sup>2</sup>	<a href="#">CD-9A</a> – Village Comprehensive Mixed Use 9A <a href="#">CD-9B</a> – Village Compressive Residential 9B <a href="#">RM-3</a> – Medium Density Multiple Family Residential 3 <a href="#">P-1</a> – Parks 1	Split: CD – Area 3 CD – Area 4 CD – Area 5	<b>Regional:</b> Residential <b>LAP:</b> Stonebridge Comprehensive Development  <u>Portion in Red:</u> <b>Regional:</b> Commercial <b>LAP:</b> Village Commercial	10. 